

NOTICE!!

These documents have been scanned!

Do not place un-scanned documents beneath this notice!

Do not remove this notice from this file!

GPO Jacket No. 560-102
Print Order 61540
Rise Business Services, LLC
Job=AZ15 5/13/2019



Box Number= AZ15041



Claim Begin-End: AMC421126-AMC421126

1 Initial Receipt



AZ15041-8 AMC421078-AMC422564

United States Department of the Interior
Bureau of Land Management
 LANDS/RECREATION & PLANNING
 ONE N CENTRAL AVE
 PHOENIX, AZ 85004 -2203
 Phone: 602-417-9200

Receipt

No: 2774573

Transaction #: 2858533	
Date of Transaction: 04/15/2013	
CUSTOMER:	
TED & SHEILA BIGELOW PO BOX 448 KIRKLAND, AZ 86332-0448 US	

LINE #	QTY	DESCRIPTION	REMARKS	UNIT PRICE	TOTAL
1	1.00	LOCATABLE MINERALS / MINING CLAIMS-NOT NEW-UNADJUD, ONE AUTH NO. ONLY / MINING CLAIM MONEY RECEIVED CASES: AMC421126/\$140.00	NEW ASSOC PLACER LOCATION	- n/a -	140.00
TOTAL:					\$140.00

PAYMENT INFORMATION			
NOTE: Items will appear on credit card statement as "Bureau of Land Mgmt CO".			
1	AMOUNT:	140.00	POSTMARKED: N/A
	TYPE:	CREDIT CARD	RECEIVED: 04/15/2013
	NAME:	BIGELOW, SHEILA PO BOX 448 KIRKLAND AZ 86332-0448 US	
	CARD NO:	XXXXXXXXXXXX8433	AUTH CODE: 516019
	NAME ON CARD:	BIGELOW SHEILA	
	EXPIRES:	08/2013	
	SIGNATURE:		

REMARKS

This receipt was generated by the automated BLM Collections and Billing System and is a paper representation of a portion of the official electronic record contained therein.

**United States Department of the Interior
Bureau of Land Management
LANDS/RECREATION & PLANNING
ONE N CENTRAL AVE
PHOENIX, AZ 85004 -2203
Phone: 602-417-9200**

Receipt

No: 2738568

Transaction #: 2821519		ENTERED INTO COMPUTER
Date of Transaction: 02/12/2013		
CUSTOMER: FEB 21 2013 <i>RB</i>		
TED & SHEILA BIGELOW PO BOX 448 KIRKLAND, AZ 86332-0448 US		

LINE #	QTY	DESCRIPTION	REMARKS	UNIT PRICE	TOTAL
1	1.00	LOCATABLE MINERALS / MINING CLAIMS- NEW, UNADJUD, ONE OR MORE AUTH NOS / NEW MINING CLAIM LOCATION FEE \$34 CASES: AMC421126/\$34.00		- n/a -	34.00
2	1.00	LOCATABLE MINERALS / MINING CLAIMS- NEW, UNADJUD, ONE OR MORE AUTH NOS / NEW MINING CLAIM PROCESSING FEE \$15 CASES: AMC421126/\$15.00		- n/a -	15.00
3	1.00	LOCATABLE MINERALS / MINING CLAIMS- NEW, UNADJUD, ONE OR MORE AUTH NOS / NEW MINING CLAIM MAINT FEE \$140 CASES: AMC421126/\$140.00		- n/a -	140.00
4	1.00	LOCATABLE MINERALS / MINING CLAIMS- NOT NEW-UNADJUD, ONE AUTH NO. ONLY / MINING CLAIM MONEY RECEIVED CASES: AMC419567/\$10.00	AMENDMENT - 1	- n/a -	10.00
TOTAL:					\$199.00

PAYMENT INFORMATION			
NOTE: Items will appear on credit card statement as "Bureau of Land Mgmt CO".			
1	AMOUNT:	199.00	POSTMARKED: N/A
	TYPE:	CREDIT CARD	RECEIVED: 02/12/2013
	NAME:	BIGELOW, TED & SHEILA PO BOX 448 KIRKLAND AZ 86332-0448 US	
	CARD NO:	XXXXXXXXXXXX2311	AUTH CODE: 994197
	NAME ON		

CARD:	BIGELOW THEODORE S
EXPIRES:	02/2016
SIGNATURE:	

REMARKS

This receipt was generated by the automated BLM Collections and Billing System and is a paper representation of a portion of the official electronic record contained therein.

NOTICE!!

These documents have been scanned!

Do not place un-scanned documents beneath this notice!

Do not remove this notice from this file!

GPO Jacket No. 560-102
Print Order 61540
Rise Business Services, LLC
Job=AZ15 5/13/2019



Box Number= AZ15041



Claim Begin-End: AMC421126-AMC421126

2 Correspondence



AZ15041-8

AMC421078-AMC422564

**NO
DOCUMENTS
FOUND**

NO DOCUMENTS FOUND
NO DOCUMENTS FOUND

NOTICE!!

These documents have been scanned!

Do not place un-scanned documents beneath this notice!

Do not remove this notice from this file!

GPO Jacket No. 560-102
Print Order 61540
Rise Business Services, LLC
Job=AZ15 5/13/2019



Box Number= AZ15041



Claim Begin-End: AMC421126-AMC421126

3 Transfers



AZ15041-8

AMC421078-AMC422564

Amc 418629
Amc 419566
Amc 421126

QUIT CLAIM DEED

THIS QUITCLAIM DEED, Executed this 29th Day of January, 2013,

by the following party, hereinafter referred to as GRANTORS,

Names: **Ted Bigelow and Sheila Bigelow**


Whose Address is: **P.O. Box 448
Kirkland, AZ 86332**

To second parties, hereinafter referred to as GRANTEES,

Names: **Larry Sears and Lori Sears**

Whose Address Is: **9213 Melrose Lane
River Ridge, LA 70123**

BLM DATE STAMP:



WITNESSETH, That the said GRANTORS, for good consideration and the sum of Ten Dollars (\$10.00), paid by the GRANTEES, the receipt whereof is hereby acknowledged, does hereby remise, release and quitclaim unto the said GRANTEES forever, all the right, title, interest, and claim which the said GRANTORS has in and to the following described mining claim, and improvements and appurtenances thereto in the Counties of: **Yavapai**, State of: **Arizona** , to wit:

MINING CLAIM: AMC418631; Monarch Nugget #1

NO TRANSFER FEE NECESSARY
EXEMPT PER ARS 11-1134 A-6

PROPERTY RECORDS

4/11/13 AT

2/50

IN WITNESS WHEREOF, The said GRANTORS have signed and sealed these presents the day and year first above written. Signed, sealed and delivered in the presence of:

Name: **Ted Bigelow**

Signature: Ted Bigelow

Sheila Bigelow

Signature: Sheila Bigelow

STATE OF Arizona
COUNTY OF Maricopa

On 2/27/13 before me, the undersigned

Appeared TEA BIGELOW + SHEILA BIGELOW

Personally known to me (or proved to me on the basis of satisfactory evidence) to be the person(s) whose names(s) is/are subscribed to the within instrument and acknowledged to me that he/she/they executed the same in his/her/their authorized capacity(ies), and that by his/her/their signature(s) on the instrument the person(s), or the entity upon behalf of which the person(s) acted, executed the instrument.

WITNESS my hand and official seal.

[Signature]

Signature of Notary

Affiant Known Produced ID
Type of ID AZ DRIVER LICENSES

(SEAL)



My Commission Expires: 3/27/13

Amc 419566

QUIT CLAIM DEED

THIS QUITCLAIM DEED, Executed this 8th Day of February, 2013,

by the following party, hereinafter referred to as GRANTORS,

Names: **Ted Bigelow and Sheila Bigelow**

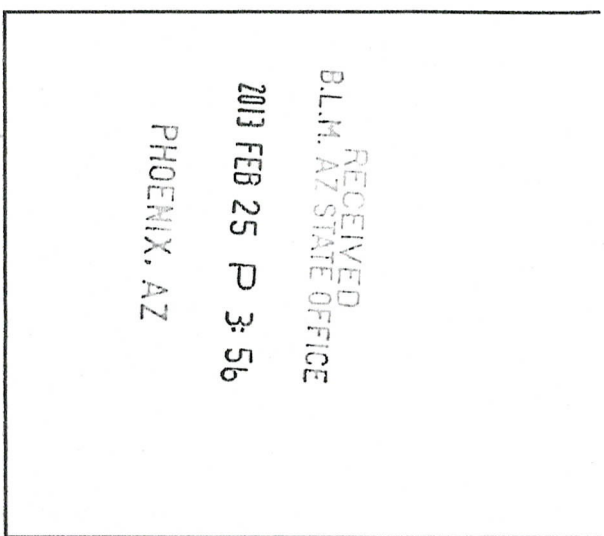
Whose Address is: **P.O. Box 448
Kirkland, AZ 86332**

To second parties, hereinafter referred to as GRANTEES,

Names: **Dennis Jon Tagas and Teresa Kelly-Tagas**

Whose Address Is: **3411 Prairie Smoke Road
Bozeman, MT 59715**

BLM DATE STAMP:



WITNESSETH, That the said GRANTORS, for good consideration and the sum of Ten Dollars (\$10.00), paid by the GRANTEES, the receipt whereof is hereby acknowledged, does hereby remise, release and quitclaim unto the said GRANTEES forever, all the right, title, interest, and claim which the said GRANTORS has in and to the following described mining claim, and improvements and appurtenances thereto in the Counties of: **Yavapai**, State of: **Arizona** , to wit:

MINING CLAIM: AMC419566; Golden Blue

NO TRANSFER FEE NECESSARY
EXEMPT PER ARS 11-1134 A-6

BLM STATE OFFICE

4/11/13 AT

ATSC

IN WITNESS WHEREOF, The said GRANTORS have signed and sealed these presents the day and year first above written. Signed, sealed and delivered in the presence of:

Name: **Ted Bigelow**

Signature: Ted Bigelow

Sheila Bigelow

Signature: Sheila Bigelow

STATE OF Arizona
COUNTY OF Maricopa

On 2/21/13 before me, the undersigned

Appeared TED BIGELOW + SHEILA BIGELOW

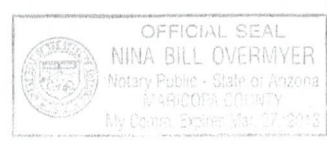
Personally known to me (or proved to me on the basis of satisfactory evidence) to be the person(s) whose names(s) is/are subscribed to the within instrument and acknowledged to me that he/she/they executed the same in his/her/their authorized capacity(ies), and that by his/her/their signature(s) on the instrument the person(s), or the entity upon behalf of which the person(s) acted, executed the instrument.

WITNESS my hand and official seal.

[Signature]
Signature of Notary

Affiant Known Produced ID
Type of ID AZ DRIVER LICENSES

(SEAL)



My Commission Expires: 3/27/13

Amc 421126

QUIT CLAIM DEED

THIS QUITCLAIM DEED, Executed this 25th Day of February, 2013,

by the following party, hereinafter referred to as GRANTORS,

Names: **Ted Bigelow and Sheila Bigelow**


Whose Address is: **P.O. Box 448
Kirkland, AZ 86332**

To second parties, hereinafter referred to as GRANTEES,

Names: **Mark Lamoureux and Brenda Lamoureux**

Whose Address Is: **P.O. Box 110255
Anchorage, AK 99511-0255**

BLM DATE STAMP:



WITNESSETH, That the said GRANTORS, for good consideration and the sum of Ten Dollars (\$10.00), paid by the GRANTEES, the receipt whereof is hereby acknowledged, does hereby remise, release and quitclaim unto the said GRANTEES forever, all the right, title, interest, and claim which the said GRANTORS has in and to the following described mining claim, and improvements and appurtenances thereto in the Counties of: **Yavapai**, State of: **Arizona** , to wit:

MINING CLAIM: AMC421126; Golden Monarch #7

NO TRANSFER FEE NECESSARY
EXEMPT PER ARS 11-1134 A-6

BLM RECEIVED

4/22/13 AT

AT/SC

IN WITNESS WHEREOF, The said GRANTORS have signed and sealed these presents the day and year first above written. Signed, sealed and delivered in the presence of:

Name: **Ted Bigelow**

Signature: _____

Ted Bigelow

Sheila Bigelow

Signature: _____

Sheila Bigelow

STATE OF

Arizona

COUNTY OF

Maricopa

On *2/05/13* before me, *the undersigned*

Appeared *TED BIGELOW + SHEILA BIGELOW*

Personally known to me (or proved to me on the basis of satisfactory evidence) to be the person(s) whose names(s) is/are subscribed to the within instrument and acknowledged to me that he/she/they executed the same in his/her/their authorized capacity(ies), and that by his/her/their signature(s) on the instrument the person(s), or the entity upon behalf of which the person(s) acted, executed the instrument.

WITNESS my hand and official seal.

[Signature]

Signature of Notary

Affiant Known Produced ID
Type of ID: DRIVERS LICENSES

(SEAL)



My Commission Expires: 3/27/13

United States Department of the Interior
 Bureau of Land Management
 LANDS/RECREATION & PLANNING
 ONE N CENTRAL AVE
 PHOENIX, AZ 85004 -2203
 Phone: 602-417-9200

Receipt

No: 2746103

Transaction #: 2829327	
Date of Transaction: 02/25/2013	
CUSTOMER:	
THEODORE S BIGELOW PO BOX 370 DEWEY, AZ 86327-0370 US	

LINE #	QTY	DESCRIPTION	REMARKS	UNIT PRICE	TOTAL
1	1.00	LOCATABLE MINERALS / MINING CLAIMS- NEW, UNADJUD, ONE OR MORE AUTH NOS / NEW MINING CLAIM PROCESSING FEE \$15 CASES: AMC421265/\$15.00		- n/a -	15.00
2	1.00	LOCATABLE MINERALS / MINING CLAIMS- NEW, UNADJUD, ONE OR MORE AUTH NOS / NEW MINING CLAIM LOCATION FEE \$34 CASES: AMC421265/\$34.00		- n/a -	34.00
3	1.00	LOCATABLE MINERALS / MINING CLAIMS- NEW, UNADJUD, ONE OR MORE AUTH NOS / NEW MINING CLAIM MAINT FEE \$140 CASES: AMC421265/\$140.00		- n/a -	140.00
4	1.00	LOCATABLE MINERALS / MINING CLAIMS-NOT NEW-UNADJUD, ONE AUTH NO. ONLY / MINING CLAIM MONEY RECEIVED CASES: AMC418631/\$60.00	TRF (6)	- n/a -	60.00
5	1.00	LOCATABLE MINERALS / MINING CLAIMS-NOT NEW-UNADJUD, ONE AUTH NO. ONLY / MINING CLAIM MONEY RECEIVED CASES: AMC421265/\$140.00	MAINT (1)	- n/a -	140.00
TOTAL:					\$389.00

PAYMENT INFORMATION			
NOTE: Items will appear on credit card statement as "Bureau of Land Mgmt CO".			
1	AMOUNT:	389.00	POSTMARKED: N/A
	TYPE:	CREDIT CARD	RECEIVED: 02/25/2013
	NAME:	BIGELOW, THEODORE S PO BOX 370 DEWEY, AZ 86327-0370 US	
	CARD NO:	XXXXXXXXXX4680	AUTH CODE: 159087

NAME ON CARD:	THEODORE BIGELOW
EXPIRES:	04/2013
SIGNATURE:	

REMARKS

This receipt was generated by the automated BLM Collections and Billing System and is a paper representation of a portion of the official electronic record contained therein.

NOTICE!!

These documents have been scanned!

Do not place un-scanned documents beneath this notice!

Do not remove this notice from this file!

GPO Jacket No. 560-102
Print Order 61540
Rise Business Services, LLC
Job=AZ15 5/13/2019



Box Number= AZ15041



Claim Begin-End: AMC421126-AMC421126

4 Miscellaneous



AZ15041-8

AMC421078-AMC422564

421126

February 24, 2020

BLM
Arizona State Office
One North Central Ave.
Suite 800 (8th Floor)
Phoenix, AZ 85004-4427

Subject: Change of Address

Reference: AMC421126 - Golden Monarch 7

We recently closed our Post Office box and are now using our residence address as our mailing address.

As a result, would you please change our address of record from:

P O Box 110255
Anchorage, Alaska 99511-0255

To:

7337 Foxridge Circle, Unit 2
Anchorage, Alaska 99518-2710

Thank you,


Mark and Brenda Lamoureux
7337 Foxridge Circle, Unit 2
Anchorage, Alaska 99518-2710
907-748-0322
Lamoureux.ak@gmail.com

RECEIVED
BLM AZ STATE OFFICE
2020 MAR -2 A 11: 16
PHOENIX, ARIZONA

LADYBONERS
7337 Fox Ridge Cir. #2
Phoenix AZ 850518

RECEIVED
BEM AZ STATE OFFICE
2020 MAR -2 A 11:16
PHOENIX, ARIZONA

ALASKAN FRONTIER
995-997
24 FEB 2020 PM 11



SLM
Arizona State Office
ONE North Central Ave.
Suite 800
Phoenix, AZ 85004-4427

Attn: Johnny Chavis

85004-442700



NOTICE!!

These documents have been scanned!

Do not place un-scanned documents beneath this notice!

Do not remove this notice from this file!

GPO Jacket No. 560-102
Print Order 61540
Rise Business Services, LLC
Job=AZ15 5/13/2019



Box Number= AZ15041



Claim Begin-End: AMC421126-AMC421126

5 Annual Filings



AZ15041-8

AMC421078-AMC422564

DEPARTMENT OF THE INTERIOR
BUREAU OF LAND MANAGEMENT
MINING CLAIMS

Run Date/Time: 7/11/2019

MC Maintenance Fees Paid Through the BLM Pay Portal
(by Date Paid)

Page 34 Of 61

CBS Receipt: 4431600

Printed For Lead File # AMC421126

Agency Tracking ID: 1555729392

Assessment Year: 2020

Number of BLM Serial Nr: 1

Paid On: 4/20/2019

Total Amount Paid: \$310.00

Claim Name	BLM Serial No	Lead File No	Amount Paid
GOLDEN MONARCH #7	AMC421126	AMC421126	\$310.00

**United States Department of the Interior
Bureau of Land Management
BUSINESS & SUPPORT SVCS DIV
ONE N CENTRAL AVE SUITE 800
PHOENIX, AZ 85004 -4427
Phone: 602-417-9200**

Receipt

No: 4431600

Transaction #: 4550881	
Date of Transaction: 04/19/2019	
CUSTOMER:	
MARK LAMOUREUX 7337 FOXRIDGE CIRCLE ANCHORAGE, AK 99518 US	

LINE #	QTY	DESCRIPTION	REMARKS	UNIT PRICE	TOTAL
1	1.00	LOCATABLE MINERALS / MINING CLAIMS- NOT NEW-UNADJUD, ONE AUTH NO. ONLY / MINING CLAIM MONEY RECEIVED CASES: AMC421126/\$310.00		- n/a -	310.00
TOTAL:					\$310.00

PAYMENT INFORMATION			
NOTE: Items will appear on credit card statement as "BLM O Mining Claim".			
1	AMOUNT:	310.00	POSTMARKED: N/A
	TYPE:	CREDIT CARD	RECEIVED: 04/19/2019
	NAME:	MARK LAMOUREUX 7337 FOXRIDGE CIRCLE ANCHORAGE AK 99518 US	
	CARD NO:	XXXXXXXXXXXX1313	AUTH CODE: 04773D
	NAME ON CARD:	MARK LAMOUREUX	
	SIGNATURE:	INTERNET	

REMARKS

This receipt was generated by the automated BLM Collections and Billing System and is a paper representation of a portion of the official electronic record contained therein.

UNITED STATES
DEPARTMENT OF THE INTERIOR
BUREAU OF LAND MANAGEMENT

CREDIT CARD PAYMENT
For Mining Claim Maintenance Fee

THIS IS A CHANGE OF ADDRESS

TELEPHONE SUBMISSION - ACCURACY OF THE BELOW INFORMATION IS THE RESPONSIBILITY OF THE CLAIMANT/OWNER

NAME MARK LAMDUREUX
ADDRESS 7337 FOXRIDGE CIRCLE UNIT 2
CITY CINCHORAGE STATE AK ZIP 99518
PHONE # 907 - 748-0322

SEND RECEIPT TO Above address
 Other (Include Name and Mailing Address):

AMC NUMBER
421126

CLAIM/SITE NAME
GOLDEN MONARCH #7

40 ACRE
1 # of Claim/Site
x 165.00 Each
\$ 20.00 Total Charged ML (INITIALS)

RECEIPT # 4523966

DATE STAMP

RECEIVED
AT STATE OFFICE
2019 AUG -5 A 11:43
PHOENIX, ARIZONA

***** FOR OFFICIAL USE ONLY *****

DATE _____ INITIALS _____ VERIFIED _____

ENTERED
AUG 08 2019
BY: ML

United States Department of the Interior
Bureau of Land Management
 DIV OF LANDS, MINRLS & ENERGY
 ONE N CENTRAL AVE
 PHOENIX, AZ 85004 -4427
 Phone: 602-417-9200

Receipt	
No:	4523966

Transaction #: 4644671
Date of Transaction: 08/05/2019
CUSTOMER:
MARK LAMOUREUX 7337 FOXRIDGE CIR UNIT 2 ANCHORAGE, AK 99518-2710 US

LINE #	QTY	DESCRIPTION	REMARKS	UNIT PRICE	TOTAL
1	1.00	LOCATABLE MINERALS / MINING CLAIMS-NOT NEW-UNADJUD, ONE AUTH NO. ONLY / MINING CLAIM MONEY RECEIVED CASES: AMC421126/\$20.00	ADDITIONAL FEES	- n/a -	20.00
TOTAL:					\$20.00

PAYMENT INFORMATION				
NOTE: Items will appear on credit card statement as "Bureau of Land Mgmt CO".				
1	AMOUNT:	20.00	POSTMARKED:	N/A
	TYPE:	CREDIT CARD	RECEIVED:	08/05/2019
	NAME:	LAMOUREUX, MARK 7337 FOXRIDGE CIR UNIT 2 ANCHORAGE AK 99518-2710 US		
	CARD NO:	XXXXXXXXXXXX1313	AUTH CODE:	00716D
	NAME ON CARD:	MARK LAMOUREUX		
	SIGNATURE:	OVER THE PHONE		

REMARKS
ADDITIONAL FEES REC'D BY EUGENE OVER THE PHONE

This receipt was generated by the automated BLM Collections and Billing System and is a paper representation of a portion of the official electronic record contained therein.

Run Date: 08/01/18

Run Time: 05:44 PM

**DEPARTMENT OF THE INTERIOR
BUREAU OF LAND MANAGEMENT
MINING CLAIMS**

MC Maintenance Fees Paid Through the BLM Pay Portal

CBS Receipt: 4216775

Printed For Lead File # AMC421126

Agency Tracking ID: 1532237682

Number of BLM Serial Nr: 1

Assessment Year: 2019

Paid On: 07/21/2018

Total Amount Paid: \$310.00

Claim Name	BLM Serial No	Lead File No	Amount Paid
GOLDEN MONARCH #7	AMC421126	AMC421126	\$310.00

United States Department of the Interior
Bureau of Land Management
 BUSINESS & SUPPORT SVCS DIV
 ONE N CENTRAL AVE SUITE 800
 PHOENIX, AZ 85004 -4427
 Phone: 602-417-9200

Receipt

No: 4216775

Transaction #: 4331905	
Date of Transaction: 07/22/2018	
CUSTOMER:	
MARK LAMOUREUX P O BOX 110255 ANCHORAGE, AK 995110255 US	

LINE #	QTY	DESCRIPTION	REMARKS	UNIT PRICE	TOTAL
1	1.00	LOCATABLE MINERALS / MINING CLAIMS- NOT NEW-UNADJUD, ONE AUTH NO. ONLY / MINING CLAIM MONEY RECEIVED CASES: AMC421126/\$310.00		- n/a -	310.00
TOTAL:					\$310.00

PAYMENT INFORMATION				
NOTE: Items will appear on credit card statement as "BLM O Mining Claim".				
1	AMOUNT:	310.00	POSTMARKED:	N/A
	TYPE:	CREDIT CARD	RECEIVED:	07/22/2018
	NAME:	MARK LAMOUREUX P O BOX 110255 ANCHORAGE AK 995110255 US		
	CARD NO:	XXXXXXXXXXXX1313	AUTH CODE:	09180D
	NAME ON CARD:	MARK LAMOUREUX		
	SIGNATURE:			

REMARKS

This receipt was generated by the automated BLM Collections and Billing System and is a paper representation of a portion of the official electronic record contained therein.

Run Date: 09/05/17

Run Time: 02:33 PM

**DEPARTMENT OF THE INTERIOR
BUREAU OF LAND MANAGEMENT
MINING CLAIMS**

MC Maintenance Fees Paid Through the BLM Pay Portal

CBS Receipt: 3965316

Printed For Lead File # AMC421126

Agency Tracking ID: 1503983228

Assessment Year: 2018

Number of BLM Serial Nr: 1

Paid On: 08/28/2017

Total Amount Paid: \$310.00

Claim Name	BLM Serial No	Lead File No	Amount Paid
GOLDEN MONARCH #7	AMC421126	AMC421126	\$310.00

United States Department of the Interior
Bureau of Land Management
 BUSINESS & SUPPORT SVCS DIV
 ONE N CENTRAL AVE SUITE 800
 PHOENIX, AZ 85004 -4427
 Phone: 602-417-9200

Receipt

No: 3965316

Transaction #: 4075192	
Date of Transaction: 08/29/2017	
CUSTOMER:	
MARK LAMOUREUX P O BOX 110255 ANCHORAGE, AK 99511 US	

LINE #	QTY	DESCRIPTION	REMARKS	UNIT PRICE	TOTAL
1	1.00	LOCATABLE MINERALS / MINING CLAIMS- NOT NEW-UNADJUD, ONE AUTH NO. ONLY / MINING CLAIM MONEY RECEIVED CASES: AMC421126/\$310.00		- n/a -	310.00
TOTAL:					\$310.00

PAYMENT INFORMATION				
NOTE: Items will appear on credit card statement as "BLM O Mining Claim".				
1	AMOUNT:	310.00	POSTMARKED:	N/A
	TYPE:	CREDIT CARD	RECEIVED:	08/29/2017
	NAME:	MARK LAMOUREUX P O BOX 110255 ANCHORAGE AK 99511 US		
	CARD NO:	XXXXXXXXXXXX9926	AUTH CODE:	06344D
	NAME ON CARD:	MARK LAMOUREUX		
	EXPIRES:	07/2020		
	SIGNATURE:			

REMARKS

This receipt was generated by the automated BLM Collections and Billing System and is a paper representation of a portion of the official electronic record contained therein.

Run Date: 08/25/16

Run Time: 05:50 AM

**DEPARTMENT OF THE INTERIOR
BUREAU OF LAND MANAGEMENT
MINING CLAIMS**

MC Maintenance Fees Paid Through the BLM Pay Portal

CBS Receipt: 3629768

Printed For Lead File # **AMC421126**

Agency Tracking ID: 1471140048

Assessment Year: 2017

Number of BLM Serial Nr: 1

Paid On: 08/13/2016

Total Amount Paid: \$310.00

Claim Name	BLM Serial No	Lead File No	Amount Paid
GOLDEN MONARCH #7	AMC421126	AMC421126	\$310.00

**United States Department of the Interior
Bureau of Land Management
BUSINESS & SUPPORT SVCS DIV
ONE N CENTRAL AVE SUITE 800
PHOENIX, AZ 85004 -4427
Phone: (602) 417-9200**

Receipt

No: 3629768

Transaction #: 3733546	
Date of Transaction: 08/13/2016	
CUSTOMER:	
MARK LAMOUREUX P O BOX 110255 ANCHORAGE, AK 99511 US	

LINE #	QTY	DESCRIPTION	REMARKS	UNIT PRICE	TOTAL
1	1.00	LOCATABLE MINERALS / MINING CLAIMS- NOT NEW-UNADJUD, ONE AUTH NO. ONLY / MINING CLAIM MONEY RECEIVED CASES: AMC421126/\$310.00		- n/a -	310.00
TOTAL:					\$310.00

PAYMENT INFORMATION					
NOTE: Items will appear on credit card statement as "BLM O Mining Claim".					
1	AMOUNT:	310.00	POSTMARKED:	N/A	
	TYPE:	CREDIT CARD	RECEIVED:	08/13/2016	
	NAME:	MARK LAMOUREUX P O BOX 110255 ANCHORAGE AK 99511 US			
	CARD NO:	XXXXXXXXXXXX9926	AUTH CODE:	07195D	
	NAME ON CARD:	MARK LAMOUREUX			
	EXPIRES:	07/2020			
	SIGNATURE:				

REMARKS

This receipt was generated by the automated BLM Collections and Billing System and is a paper representation of a portion of the official electronic record contained therein.

Run Date: 09/08/15

Run Time: 09:20 AM

**DEPARTMENT OF THE INTERIOR
BUREAU OF LAND MANAGEMENT
MINING CLAIMS**

MC Maintenance Fees Paid Through the BLM Pay Portal

CBS Receipt: 3381835

Printed For Lead File # **AMC421126**

Agency Tracking ID: 1440821992

Assessment Year: 2016

Number of BLM Serial Nr: 1

Paid On: 08/28/2015

Total Amount Paid: \$310.00

Claim Name	BLM Serial No	Lead File No	Amount Paid
GOLDEN MONARCH #7	AMC421126	AMC421126	\$310.00

**United States Department of the Interior
Bureau of Land Management
BUSINESS & SUPPORT SVCS DIV
ONE N CENTRAL AVE SUITE 800
PHOENIX, AZ 85004 -4427
Phone: (602) 417-9200**

Receipt

No: 3381835

Transaction #: 3480138	
Date of Transaction: 08/29/2015	
CUSTOMER:	
MARK LAMOUREUX P O BOX 110255 ANCHORAGE, AK 99511 US	

LINE #	QTY	DESCRIPTION	REMARKS	UNIT PRICE	TOTAL
1	1.00	LOCATABLE MINERALS / MINING CLAIMS- NOT NEW-UNADJUD, ONE AUTH NO. ONLY / MINING CLAIM MONEY RECEIVED CASES: AMC421126/\$310.00		- n/a -	310.00
TOTAL:					\$310.00

PAYMENT INFORMATION					
NOTE: Items will appear on credit card statement as "BLM O Mining Claim".					
1	AMOUNT:	310.00	POSTMARKED:	N/A	
	TYPE:	CREDIT CARD	RECEIVED:	08/29/2015	
	NAME:	MARK LAMOUREUX P O BOX 110255 ANCHORAGE AK 99511 US			
	CARD NO:	XXXXXXXXXXXX0002	AUTH CODE:	04669D	
	NAME ON CARD:	MARK LAMOUREUX			
	EXPIRES:	07/2017			
	SIGNATURE:				

REMARKS

This receipt was generated by the automated BLM Collections and Billing System and is a paper representation of a portion of the official electronic record contained therein.

Amc 421126

UNITED STATES
DEPARTMENT OF THE INTERIOR
BUREAU OF LAND MANAGEMENT
**MAINTENANCE FEE PAYMENT FORM
FOR PLACER MINING CLAIMS**

Remitter Name: MARK LAMOUREUX
Mailing Address: PO BOX 110255
City, State, Zip: ANCHORAGE, AK 99511

Check here if this is a change of address.

FOR COUNTY RECORDER'S USE

742

No. of claims 1
Total due BLM \$ 310.00

- The maintenance fee may be paid by cash, check, money order, Bureau of Land Management (BLM) Declining Deposit Account, or credit card (VISA, American Express, Discover, or MasterCard). Payments must be remitted to the BLM State Office where your claim or site is recorded and received on or before September 1. If the payment is mailed, the envelope must be postmarked by a bona fide delivery service on or before September 1 and received at the proper BLM State Office within 15 calendar days after the due date. Payments may also be made by telephone using a credit card. A complete listing of BLM State Offices with their addresses and phone numbers can be found at <http://www.blm.gov>.
- The maintenance fee for the following claim(s) applies to the assessment year _____.

CLAIM NAME	BLM SERIAL NO.	ACRES IN CLAIM	PAYMENT DUE TO THE BLM (See Instructions on Page 2)
Golden Monarch ^{#7}	421126	37.28	310.00

RECEIVED
2014 JUL 29 P 1:43
ANCHORAGE, ALASKA

Use a separate sheet for additional claim names, serial numbers, and claimant names and addresses.

(Continued on page 2)

INTEREST #13088589
JUL 31 2014
BY: Edm

L Andareo
Box 110255
Anchorage, AK 99511

RECEIVED
BUREAU OF LAND MANAGEMENT
STATE OFFICE

ANCHORAGE AK 995
24 JUL 2014 PM 1 L




2014 JUL 29 PM 1:12
PHOENIX, ARIZONA

BUREAU of Land Management
ARIZONA State Office
One North Central Ave. #800
Phoenix, AZ 85004-4427

85004+4427



United States Department of the Interior
 Bureau of Land Management
 LANDS/RECREATION & PLANNING
 ONE N CENTRAL AVE
 PHOENIX, AZ 85004 -2203
 Phone: 602-417-9200



No: 3088589

Transaction #: 3179959	
Date of Transaction: 07/30/2014	
CUSTOMER:	
MARK LAMOUREUX PO BOX 110255 ANCHORAGE, AK 99511-0255 US	

LINE #	QTY	DESCRIPTION	REMARKS	UNIT PRICE	TOTAL
1	1.00	LOCATABLE MINERALS / MINING CLAIMS- NOT NEW-UNADJUD, ONE AUTH NO. ONLY / MINING CLAIM MONEY RECEIVED CASES: AMC421126/\$310.00	MAINT FEE PYMNT (1) 2015	- n/a -	310.00
TOTAL:					\$310.00

PAYMENT INFORMATION					
1	AMOUNT:	310.00	POSTMARKED:	07/24/2014	
	TYPE:	CHECK	RECEIVED:	07/29/2014	
	CHECK NO:	10226			
	NAME:	LAMOUREUX, MARK J PO BOX 110255 ANCHORAGE AK 99511-0255 US			

REMARKS

This receipt was generated by the automated BLM Collections and Billing System and is a paper representation of a portion of the official electronic record contained therein.

United States Department of the Interior
Bureau of Land Management
 LANDS/RECREATION & PLANNING
 ONE N CENTRAL AVE
 PHOENIX, AZ 85004 -2203
 Phone: 602-417-9200

Receipt

No: 2854708

Transaction #: 2940490	
Date of Transaction: 08/14/2013	
CUSTOMER:	
MARK LAMOUREUX PO BOX 110255 ANCHORAGE, AK 99511-0255 US	

LINE #	QTY	DESCRIPTION	REMARKS	UNIT PRICE	TOTAL
1	1.00	LOCATABLE MINERALS / MINING CLAIMS- NOT NEW-UNADJUD, ONE AUTH NO. ONLY / MINING CLAIM MONEY RECEIVED CASES: AMC421126/\$280.00	MAINT FEE PYMNT (1) 2014	- n/a -	280.00
TOTAL:					\$280.00

PAYMENT INFORMATION					
1	AMOUNT:	280.00	POSTMARKED:	08/10/2013	
	TYPE:	CHECK	RECEIVED:	08/13/2013	
	CHECK NO:	10222			
	NAME:	LAMOUREUX, MARK J PO BOX 110255 ANCHORAGE AK 99511-0255 US			

REMARKS

This receipt was generated by the automated BLM Collections and Billing System and is a paper representation of a portion of the official electronic record contained therein.

NOTICE!!

These documents have been scanned!

Do not place un-scanned documents beneath this notice!

Do not remove this notice from this file!

GPO Jacket No. 560-102
Print Order 61540
Rise Business Services, LLC
Job=AZ15 5/13/2019



Box Number= AZ15041



Claim Begin-End: AMC421126-AMC421126

6 Location Notices-Amendments and Supporting Documents



AZ15041-8 AMC421078-AMC422564

MINING CLAIM STATUS REPORT

DATA ENTERED FEB 21 2013 PR

MTP Checked by EG
GEO Checked by EG

LEAD SERIAL NUMBER AMC 421126 thru AMC _____

# OF CLAIMS & TYPE	CHARGES
# _____ LODGE	Location Fee @ \$34 = \$ <u>34</u>
# _____ PLACER	Processing Fee @ \$15 = \$ <u>15</u>
# <u>1</u> ASSOCIATION PLACER	<u>2x</u> Maintenance Fee @ \$140 = \$ <u>280</u>
# _____ MILL SITE	Overage (+) \$ _____
# _____ TUNNEL SITE	Shortage (-) \$ _____
	Other Fees \$ <u>10 Amend</u>
	TOTAL \$ <u>339.00</u>

TOTAL CLAIM ACREAGE? 40

OF LOCATORS? 2

DOCUMENTS RECEIVED VIA - Over-the-Counter () Mail () TIMELY FILED? Yes () No ()

LEGAL DESCRIPTION - T 7N R 3W SEC 6
T _____ R _____ SEC _____
T _____ R _____ SEC _____
T _____ R _____ SEC _____

BLM () FOREST SERVICE () SUBJ TO PL 359: Yes () No ()
WILDERNESS AREA: No () Yes ()

SPLIT ESTATE - N/A () SX () PX () SRHA () OTHER ()
Proper Notice Filed if Located on SHRA Lands? N/A () Yes () No ()

RECONVEYED MINERALS ON BLM LANDS REQUIRE OPENING ORDERS FROM 1944 TO 1993 -
Open to Entry on: _____ N/A ()

COMMENTS/STATUS - VOID () PARTIALLY VOID () PVT MINERALS () WITHDRAWN LANDS ()
OTHER () _____

Claimant acknowledges that portions of the following claims(s) site(s) may be void or voidable.

Printed Name of Claimant _____ Signature of Claimant _____

***** FINAL ADJUDICATION *****

DATE 6/14/2013 INITIALS TS

AMC421126



LOCATION NOTICE FOR PLACER MINING CLAIM

NOTICE IS HEREBY GIVEN that the Golden Monarch #7 placer mining claim has been located by Ted + Sheila *Bigelow P.O. Box 448
Kirkland, AZ 86332 *Bigelow

The general course of this claim is square and it is situated in Yavapai County(ies), Arizona.

This claim is 1320 feet in length and 1320 feet in width. This claim runs from the location monument on which the location notice is posted approximately 1320 feet in a N direction to the N end line and 1320 feet in a E direction to the E end line. This claim is marked by four monuments, one at each corner of the claim.

The location monument on which this notice is posted is situated within Section 6, Township 7 N, Range 3 W, Gila Salt River Base and Meridian, Arizona. This claim encompasses portions of the following legal subdivision(s) if located by legal subdivision or the following quarter section(s), Section(s), Township(s), and Range(s): Survey lot 4 Sec. 6
T7N R3W, Gila Salt River Base and Meridian, Arizona.

The locality of this claim with reference to some natural object or permanent monument and additional information (if any) concerning its locality are as follows: That 37.28 acres of
which the NWC is located app. 1320' S. of the NWC of USGS
Sec. 6, T7N R3W, GSRB&M, AZ.

DATED AND POSTED on the ground this 14th day of Dec., 2012.

LOCATOR(s) 1 B. Bigelow


Sheila Bigelow

BLM DATE STAMP:

PHOENIX, AZ
2013 FEB 12 P 3: 09
RECEIVED
B.L.M. AZ STATE OFFICE

AMC421126

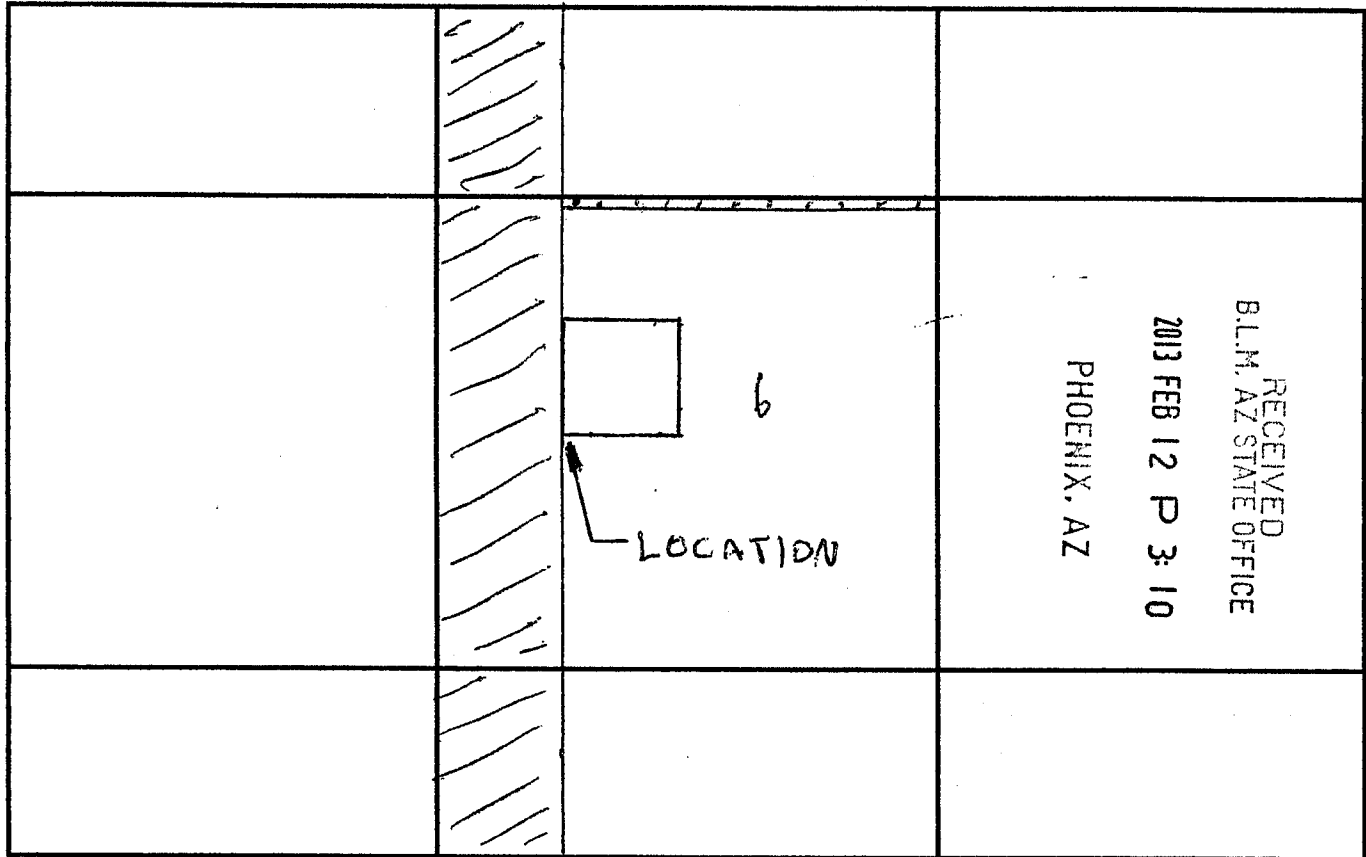
BLM DATE STAMP:



CLAIM MAP

N
N

Lode () Placer (X)



Scale : 1" = _____

1. The above map depicts the Golden Monarch #7 mining claim, which is located in the Survey lot 4 of Section(s) 6, Township 7 N, Range 3 W, Gila and Salt River Base and Meridian, Yavapai County Arizona.
2. The type of corner and location monuments used are as follows: 2' x 4' capped
Alc. on steel posts.
3. The bearings and distances in degrees and feet between claim corners are as depicted on the map.
4. Section 6 is an abbreviated section.

NOTE: DRAWING NOT TO SCALE

RECORDERS MEMO: LEGIBILITY QUESTIONABLE FOR GOOD REPRODUCTION

AN0421126



Fee
\$
\$4
\$5
\$1
\$

Recorded at the request of:

Ted Bigelow

When Recorded, MAIL TO:

Ted Bigelow
P.O. Box 448
Kirkland, AZ 86332

mining claim location

RECEIVED
BLM, AZ STATE OFFICE
2013 FEB 12 P 3: 09
PHOENIX, AZ

AMC421126

DEPARTMENT OF INTERIOR
BUREAU OF LAND MANAGEMENT

Input Parameters for Geographic Report with Land

System Id = CR

Admin State = AZ

Geo State =

Casetype Begins With

Case Disp Txt = AUTHORIZED, CANCELLED, EXPIRED, PENDING, REJECTED, RELINQUISHED, VOID, WITHDRAWN

Mer Twp Rng = 14 0070N 0030W

Section = 006, 999

Mtrs =

Commodity =

Commodity Txt =

Pending Org =

Pend Org Decode =

Total Rows Returned: 0

